



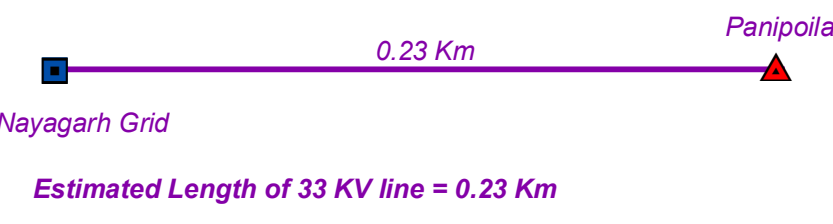



Plate :NGH 6a	
CESU	
Proposed alignment of 33KV line under Infrastructure Development Plan	
Nayagarh Grid - Panipoila	
 200 100 0 200 400 Meters	<div><div> Existing location of 132/33 KV s/s or Tapping location on existing 33 KV line</div><div> Proposed location of 33/11 KV s/s</div><div> Proposed Power Line</div></div> <div><p>Estimated Length of 33 KV line = 0.23 Km</p></div> <div><div> SPARC Igniting innovations</div><div>Prepared by: Spatial Planning & Analysis Research Centre Pvt. Ltd. E/11, Infocity, Patia, Bhubaneswar</div></div>